






**Haversham-cum-Little Linford
Neighbourhood Plan
Policies Map
July 2022**

Key

-  **Parish Boundary**
-  **HLL6 - Non-designated heritage assets
ii. Land at Haversham Mill**
-  **HLL8 - Existing footpaths
and bridleways (also part of HLL9)**
-  **HLL9 - Existing green and
blue infrastructure network**
-  **HLL10 - Important views**

